

PLAN SHOWING THE PROPOSED DWELLING HOUSE AT P.No 7B, S.No 187/1, "SREE VENKATESA PURAM", VANDALUR VILLAGE, CHENGLEPUT TALUK, CHENGLEPUT M.G.R. DIST. KATTANKOLATHUR PANCHAYAT UNKOLU FOR SMT. R. SUBBUTHAI. SCALE: 1"=8'-0" OR 1:100. APPROVED LAYOUT BY L.P.D. No. 55/69.

JOINERIES.

D DOOR	33"X66" 1.00X1.98
D1 "	30"X66" .91X1.98
D2 "	26"X66" .76X1.98
W WINDOW	58"X46" 1.52X1.22
W1 "	46"X46" 1.3X1.22
V VENTILATOR	36"X26" 1.1X.91

PROPOSED.  
ROAD.  
BOUNDARY.



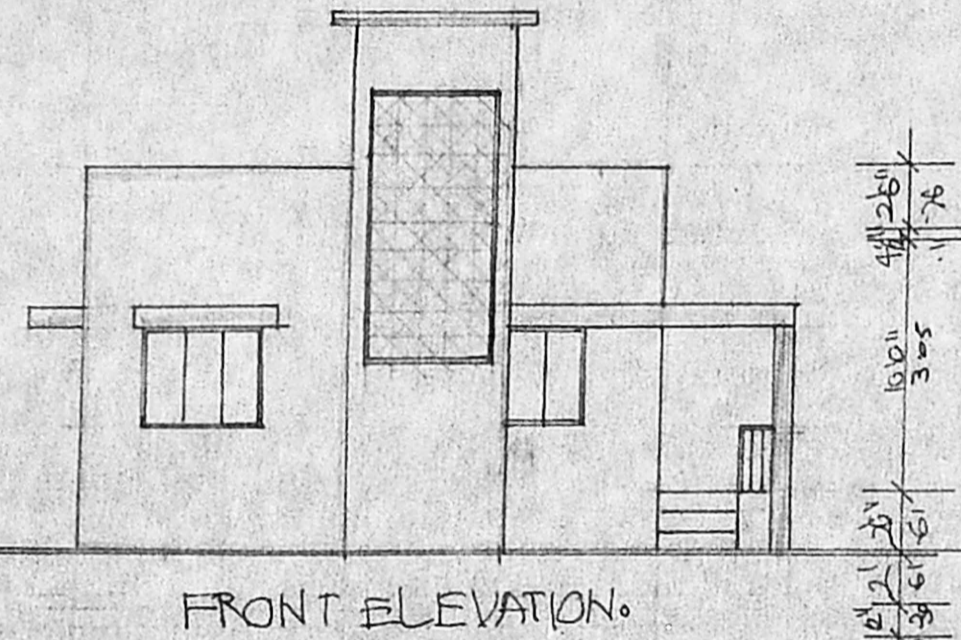
TOTAL PLOT AREA: 3901 SFT/362.40M<sup>2</sup>  
PLANTH AREA: 1022.75 SFT/95M<sup>2</sup>  
HEAD ROOM AREA: 100.75 SFT/9.35

R. Mohan Rao, D.C.E.,  
Phone: 4340784

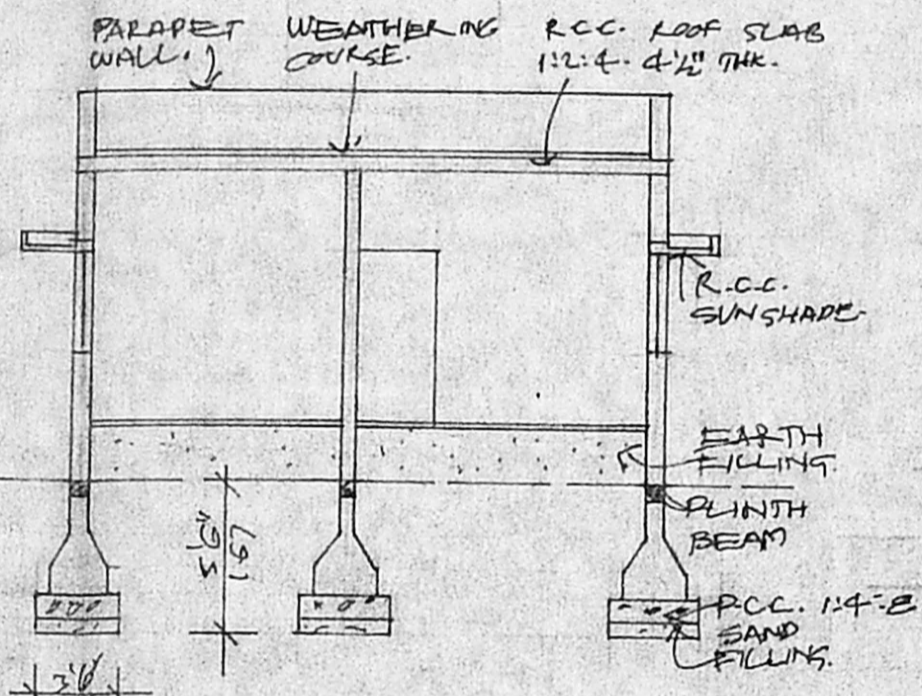
LICENSED SURVEYOR  
Corporation of Madras  
REG. No. 14  
AMBARTON TOWN SHIP  
ALANDUR MUNICIPALITY  
Consulting Engineer  
Office: 15, Madley Road,  
T. NAGAR, MADRAS - 600 017

R. Subbuthai  
OWNER

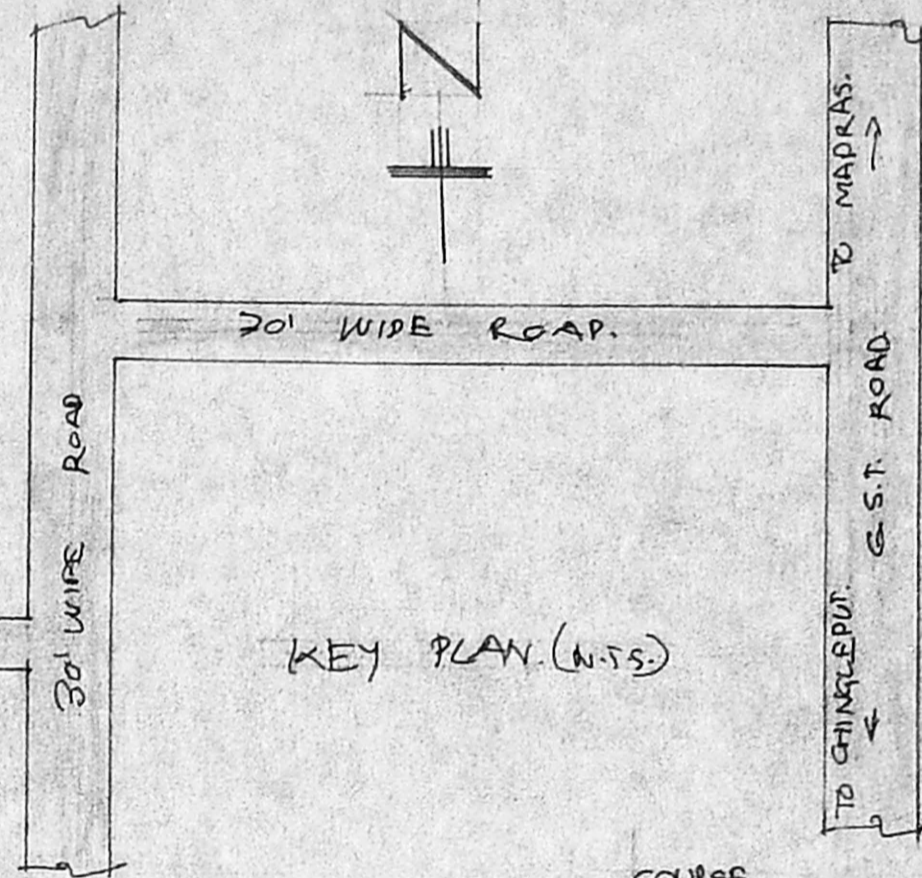
L. SURVEYOR



FRONT ELEVATION.

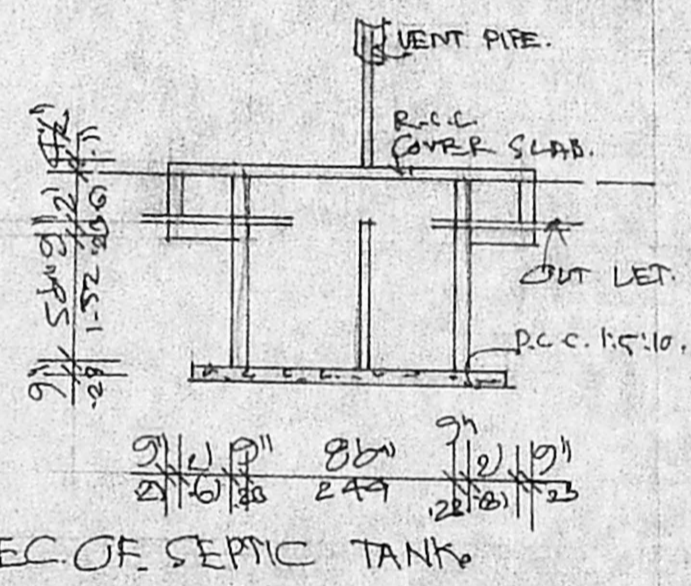


SECTION ON 'A-A'

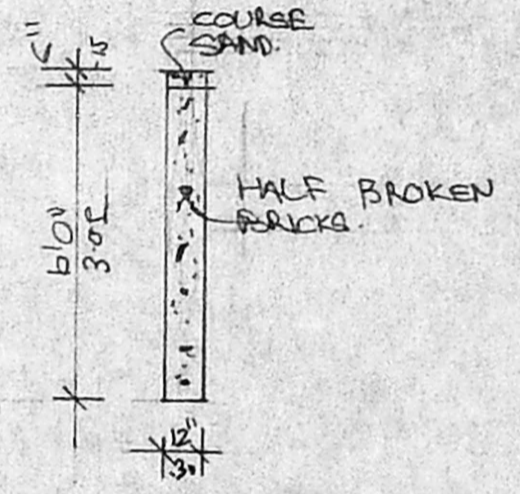


KEY PLAN (N-S)

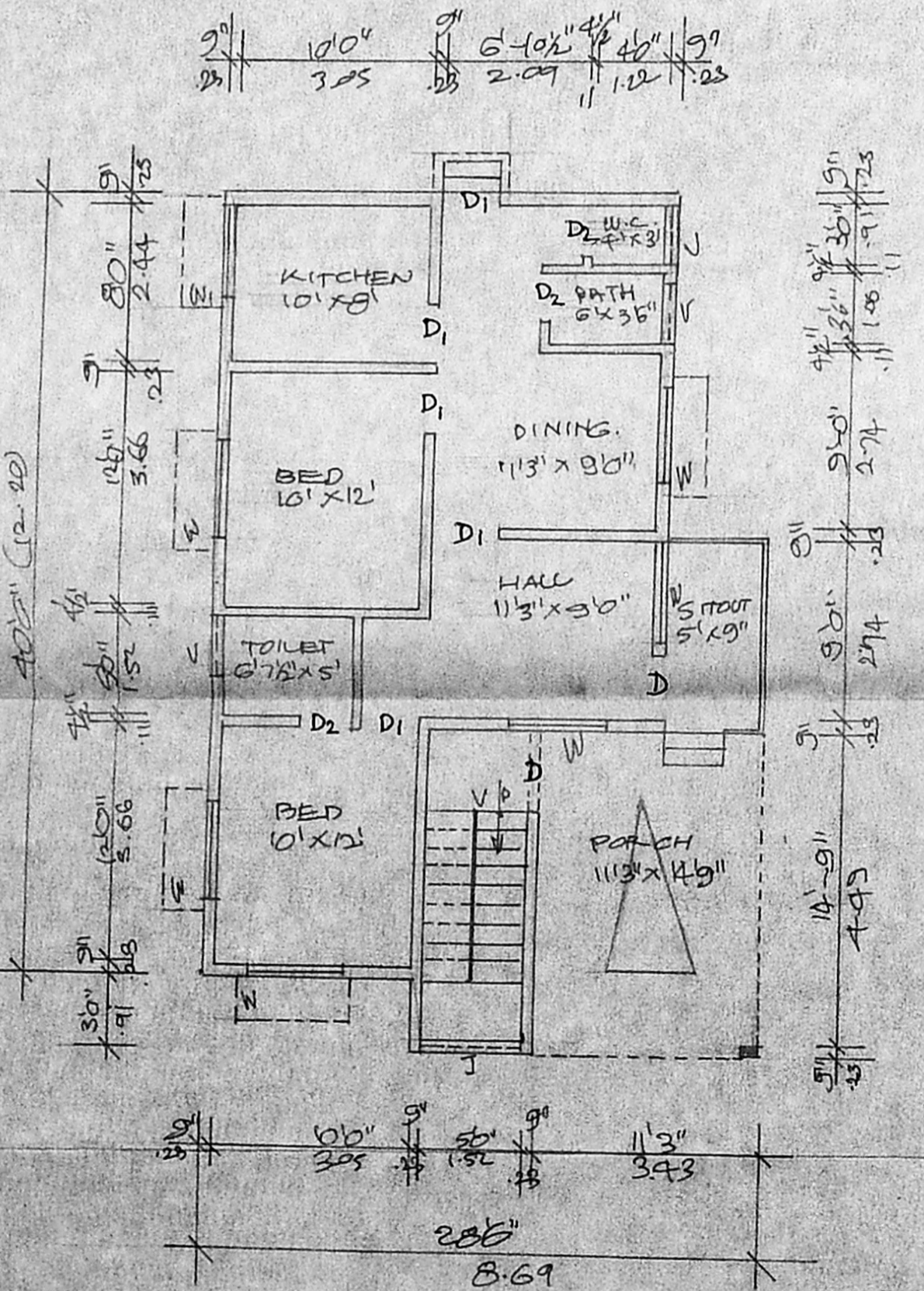
A/20493/379/96  
Planning Permit No. 379/96  
**APPROVED**  
SUBJECT TO THE CONDITIONS IN THIS OFFICE LETTER.  
No. A/16337/96 Date 2-8-96  
o/c. S. Jay  
FOR MEMBER SECRETARY,  
MADRAS METROPOLITAN  
DEVELOPMENT AUTHORITY  
MADRAS - 600 008.



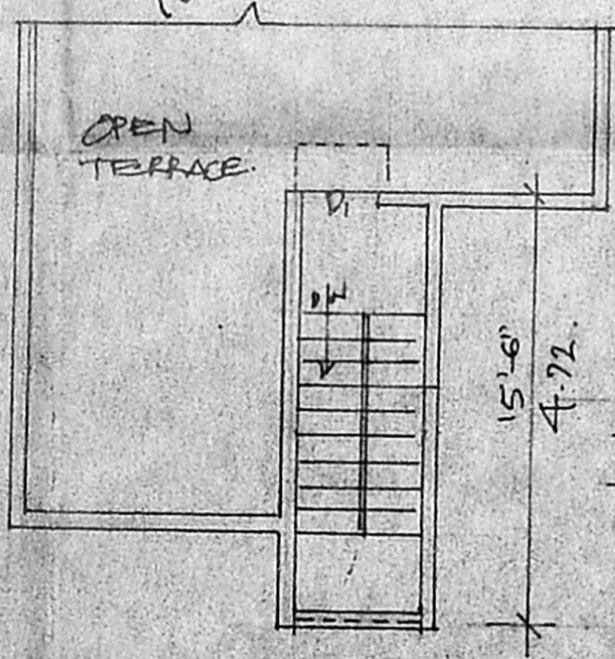
SEC OF SEPTIC TANK



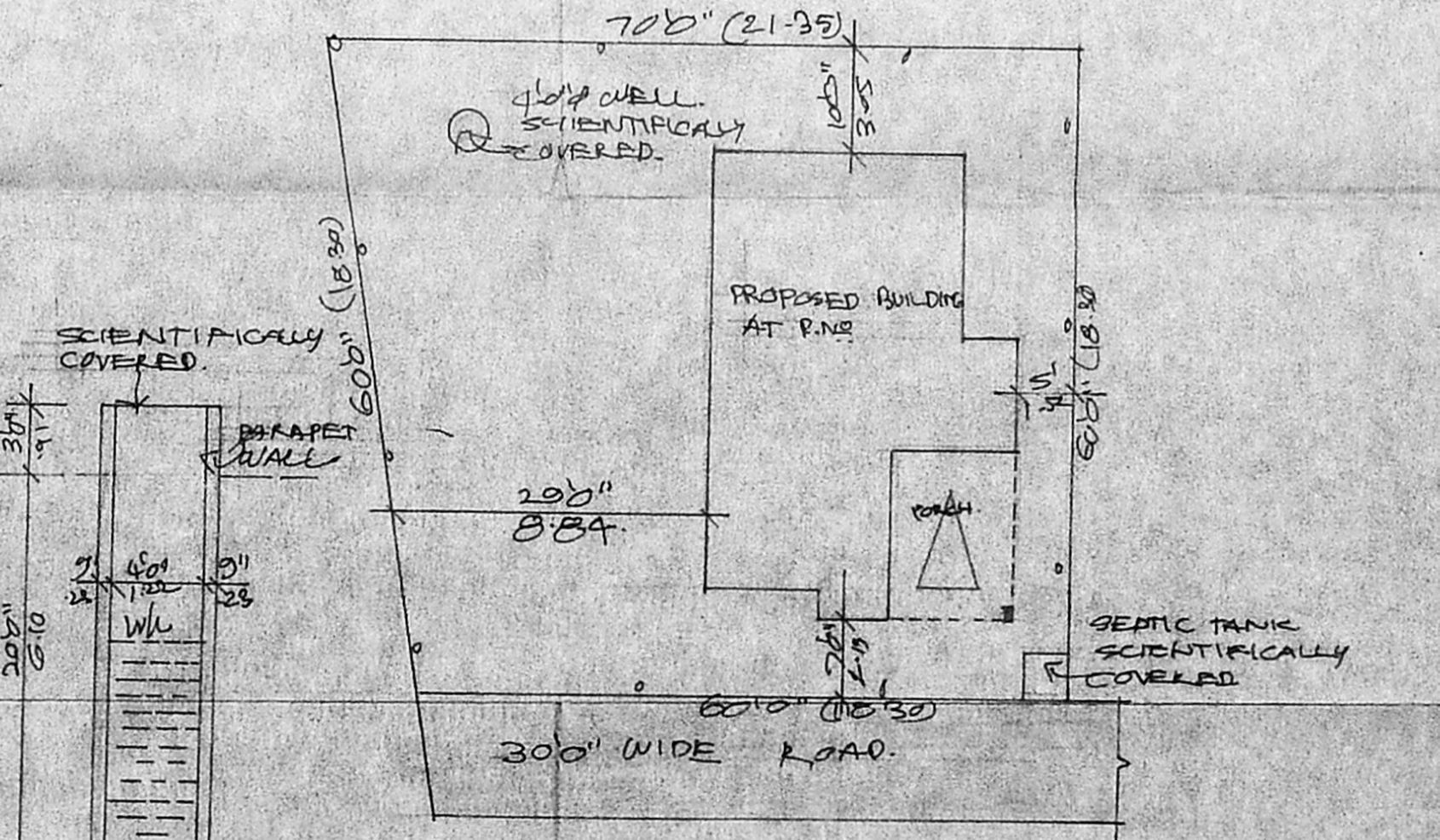
SECTION OF RAIN WATER STORAGE.



GROUND FLOOR PLAN



HEAD ROOM PLAN



SITE PLAN (SCALE: 1:100)

SEC. OF WELL